

Special Restrictions

Lower Salmon and Little Salmon rivers: Fishing from any watercraft is prohibited within 30 yards of the west shoreline of the Salmon River from the Riggins City Park boat ramp upstream to a posted boundary approximately 50 yards upstream of the mouth of the Little Salmon River. Fishing from any watercraft is also prohibited in the Little Salmon River from the mouth upstream approximately 200 yards to a posted boundary.

Mainstem Clearwater River: In the Big Eddy near Lenore Rest Area at milepost 28 on US Highway 12, fishing from any watercraft is prohibited from a posted boundary downstream at river mile 27.6 extending to the posted upstream boundary at river mile 28.0.

Fishing from the shoreline or wading along the perimeter of Dworshak National Fish Hatchery is prohibited. Fishing is also prohibited in the area of the ladder to the Nez Perce Tribal Hatchery (approximately 1 mile upstream of the Cherry Lane Bridge) as delineated by posted boundaries approximately 100 yards upstream and downstream from the ladder, and extending into the river channel approximately 50 yards.

North Fork Clearwater River: The mouth of the North Fork Clearwater River is defined as a straight line between the posted signs located at the Clearwater Hatchery outlet culvert on the west side and at the tip of land below the Dworshak Hatchery on the east side. Fishing from the shoreline or wading along the perimeter of Dworshak National Fish Hatchery is prohibited. Fishing from any watercraft or wading is prohibited between the posted line approximately 150 yards upstream from the mouth of the North Fork Clearwater River to the Ahsahka Highway 7 Bridge. When fishing from the Ahsahka Highway 7 Bridge, it is unlawful to take or attempt to take any fish downstream of the railroad bridge. Fishing from the railroad bridge is prohibited.

South Fork Clearwater River: Only single-pointed barbless hooks are allowed while fishing for salmon in the South Fork Clearwater River.



IDFG adheres to all applicable state and federal laws and regulations related to discrimination on the basis of race, color, national origin, age, gender, or handicap. If you feel you have been discriminated against in any program, activity, or facility of IDFG, or if you desire further information, please write to: Idaho Department of Fish and Game, P.O. Box 25, Boise, ID 83707; or The Office of Human Resources, U.S. Fish and Wildlife Service, Department of the Interior, Washington, DC 20240.

Costs associated with this publication are available from IDFG in accordance with section 60-202, Idaho Code. 4-12/15,000/pca 38286/36234

Tribal fisheries also occur in Idaho. They are governed by Tribes and have different rules than Idaho sport fisheries. Please be respectful of these different fishing traditions.

Other Relevant Statutes & Rules

The following acts are unlawful by statute or commission rule. Consult Title 36, Idaho Code, or the 2016-2018 Idaho Fishing Seasons and Rules for exact wording and complete listing.

It Is Unlawful:

- To fish within the posted upstream or downstream boundary of any fish weir or trap.
- To refuse to produce license or fish for inspection upon request by a conservation officer.
- To fail to stop and report at check stations established to inspect licenses and/or fish and game.
- To possess, transport or use as bait any live fish, leeches, frogs, salamanders, waterdogs, or shrimp, except that live crayfish may be used if caught on the body of water being fished.
- To catch any part of another person's bag limit, EXCEPT in the case of license-exempt persons fishing for salmon.
- To transport for another or accept as a gift any game fish, unless a statement signed by the taker accompanies the fish, showing the number and kinds, the date taken, the taker's name, address and fishing license number.
- To claim ownership to more wild game or fish taken within the state of Idaho than allowed by established possession limits.
- To ship any fish by commercial carrier unless the outside of the package is marked as to the number and kinds of fish and the package contains a written statement showing the taker's name, address and fishing license number.
- To use seines, dip nets, spears, snag hooks, or any other contrivances in taking any fish from the waters of the state EXCEPT as allowed by Commission regulation. Note: Tribal fisheries may use gear types other than those allowed in sport fisheries).
- To waste game fish.
- To sell fish without a permit.

Snagging

It is unlawful to take or attempt to take salmon by snagging. Snagging shall mean the taking or attempting to take a fish by use of a hook or lure in any manner or method other than enticing or attracting a fish to strike with, and become hooked in its mouth. A salmon that has been hooked anywhere other than its mouth or jaw must be released.

Licenses, Permits and Requirements

Resident Fishing License.....	\$25.75
Resident Junior (14-17) Fishing License.....	\$13.75
Resident Salmon Permit (License Required).....	\$12.75
Resident Two-Pole Permit.....	\$13.75
Nonresident Fishing License.....	\$98.25
Nonresident Daily Fishing License.....	\$12.75
(Each consecutive day at initial purchase)....	\$6.00
Nonresident Junior (under 18) Fishing License...	\$21.75
Nonresident Salmon Permit (License Required)	\$25.75
3-Day Salmon/Steelhead Permit (includes a	
3-Day General Fishing License).....	\$37.50
Nonresident Two-Pole Permit.....	\$15.50

- Any person age 14 and older must have a valid Fishing License and Salmon Permit in possession to fish for salmon, except Free Fishing Day, June 10, 2017.
- Any person age 14 and older who does not qualify as a resident must purchase a Nonresident Season Fishing License and Salmon Permit, a Nonresident Junior Fishing License and Salmon Permit, or a 3-Day Salmon\Steelhead License to fish for salmon.
- To qualify for resident status, a person must be domiciled in the state for at least six months.
- Children (including nonresidents) under the age of 14 may fish without a license and salmon permit provided they are accompanied by the holder of a valid permit and that any salmon 24 or more inches in length must be recorded on the permit holder's card and all salmon kept must be counted in the permit holder's legal bag, possession, and season limit.
- Resident children under the age of 14 may purchase their own salmon permit so that they may catch their own limit of salmon.
- Nonresident children under the age of 14 may purchase a Nonresident Junior Fishing License and a salmon permit so that they may catch their own limit of salmon.
- Children (including nonresidents) under the age of 14 may purchase a two pole permit.
- The holder of a valid Idaho Fishing License and Salmon Permit may fish for salmon in the Snake River where it forms the boundary between the states of Idaho and Oregon, subject to the fish and game laws of Idaho, but may not fish from the shoreline, including wading, and may not fish in sloughs or tributaries on the Oregon side. An Oregon license holder has the same rights and restrictions with reference to the Idaho side. Any angler who fishes on the Snake River is entitled to have in possession only the limit allowed by one license regardless of the number of licenses in possession.
- Consult the 2016-2018 Fishing Seasons and Rules for other regulations relating to fishing, license costs and other Department information.

IDAHO 2017 Spring Chinook Salmon Seasons & Rules



**Snake River
Clearwater River
North Fork Clearwater River
Middle Fork Clearwater
South Fork Clearwater River
Lower Salmon River
Little Salmon River**




Illustration by Joe Tomelleri

Salmon in this brochure refer to anadromous (ocean run) Chinook Salmon of the species *Oncorhynchus tshawytscha*.

Idaho Department of Fish and Game
Virgil Moore, Director
P.O. Box 25, Boise, ID 83707
Phone: (208) 334-3700
<http://idfg.idaho.gov>

Citizens Against Poaching
1-800-632-5999

Seasons

The following waters are open to fishing for Chinook Salmon during the periods listed. Waters not specifically designaed below shall remain CLOSED to fishing for Chinook Salmon unless opened by Commission action.



Open April 22 - 4 days per week; Thursday through Sunday; until further notice:

Mainstem Clearwater River: From the Camas Prairie Railroad Bridge upstream to the Five Mile Boat Ramp and from the Kamiah Bridge to the South Fork Clearwater River (see special restrictions regarding fishing from shore and watercraft).

North Fork Clearwater River: From its mouth upstream to Dworshak Dam (see North Fork Clearwater River Special Restrictions, page 6).

South Fork Clearwater River: From its mouth upstream to the confluence of American and Red rivers.

Middle Fork Clearwater River: From its confluence with the South Fork Clearwater River upstream to the confluence of the Lochsa and Selway rivers.

Open April 22 - 7 days per week; until further notice:

Snake River (Hells Canyon): From the Dug Bar boat ramp upstream to Hells Canyon Dam.

Lower Salmon River: From the Rice Creek Bridge upstream to the uppermost boat ramp at Vinegar Creek. (see Lower Salmon River Special Restrictions, page 6).

Little Salmon River: From the mouth upstream to the US Highway 95 Bridge near Smokey Boulder Road. (see Little Salmon River Special Restrictions, page 6).

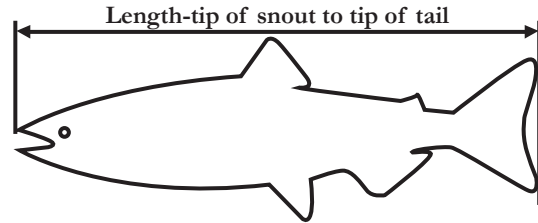
Fishing Hours

Clearwater River Drainage, Snake, Lower Salmon and Little Salmon Rivers: Fishing for Chinook Salmon is permitted only during the hours shown in the table below.

Dates:	Pacific Daylight Time		Mountain Daylight Time	
	AM	PM	AM	PM
	Begin	End Time	Begin Time	End Time
April 22 - May 14	5:00	8:30	6:00	9:30
May 15 - June 11	4:30	9:00	5:30	10:00
June 12 - July 16	4:30	9:15	5:30	10:15
July 17 - August 13	5:00	9:00	6:00	10:00

Daily, Possession, and Season Limits

NOTE: Idaho Department of Fish and Game (IDFG) may implement in-season changes to seasons or limits. For updated seasons and limits information consult a license vendor, an IDFG office, the IDFG salmon fishing hotline (855-287-2702) or the IDFG website: (<https://idfg.idaho.gov/fish/chinook/rules>)



Adult Chinook Salmon are 24 or more inches in length. **Jack Chinook Salmon** are less than 24 inches in length.



Mainstem Clearwater, North Fork Clearwater, Middle Fork Clearwater and South Fork Clearwater:

- **Daily Bag Limit:** four (4) salmon per day, only one (1) may be an adult.
- **Possession Limit:** 12 salmon of which no more than three (3) may be adults.

Snake, Lower Salmon and Little Salmon rivers:

- **Daily Bag Limit:** four (4) salmon per day, only two (2) may be adults.
- **Possession Limit:** 12 salmon of which no more than six (6) may be adults.

Season Limit (all waters): No person may take more than twenty (20) adult Chinook Salmon statewide during 2017 salmon seasons occurring prior to September 1, 2017.

“Possession limit” shall apply to salmon while in the field or being transported to the final place of consumption or storage.

Anglers may not fish for Chinook Salmon in any river section while in possession of Chinook Salmon that match or exceed the bag or possession limits for that section. (For example, an angler may not fish in the Mainstem Clearwater, North Fork Clearwater or Middle Fork Clearwater if they have harvested one or more adult salmon in another river section that day.)

Anglers must cease fishing for all Chinook Salmon (including jacks) once they have retained their daily, possession or season limit of adult Chinook Salmon or their overall daily, possession or season limit of Chinook Salmon of any size, whichever comes first.

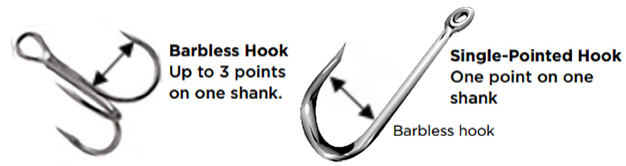
Releasing Fish

Any salmon that is landed but not reduced to possession must be released. Anglers should strive to minimize handling and stress on each fish caught and released.

Methods of Take

Only barbless hooks may be used

Not greater than 5/8 inch



- A** It is unlawful to use any hook larger than 5/8 inch measured from the point of the hook to the shank.
- B** Only barbless hooks may be used when fishing for salmon. Bending the barb(s) down to the shank of a single, double, or treble hook will meet this requirement.
- C** Only single point barbless hooks are allowed while fishing for salmon in the South Fork Clearwater River.

Harvest Rules



- A** Hatchery Chinook Salmon may be kept if the adipose fin has been clipped as evidenced by a healed scar



- B** Chinook salmon with an unclipped adipose fin **MUST** be released.

- C** No person shall have in the field or in transit a hatchery-produced adult anadromous salmon that has been processed by removing the head and tail unless the following conditions are met:
 1. the fish has been recorded on the taker’s salmon permit;
 2. the fish is processed and packaged with the skin naturally attached to the flesh including a portion with a healed, clipped, adipose fin scar; and
 3. it must be packaged in a manner that the number of fish harvested can readily be determined. No person shall process salmon until they are ashore and done fishing for the day. No person shall transport processed salmon via boat. Jack salmon may not be processed while in the field or in transit. Any processed salmon count towards an angler’s possession limit while in the field or in transit.
- D** All salmon that are hooked, landed and reduced to possession must be killed immediately after landing and shall be counted in the limits of the person hooking the fish

Permit Validation

When an adult Chinook Salmon has been hooked, landed and reduced to possession, the angler hooking the fish must immediately.

- A** Cut out and completely remove one numbered notch from the permit; and
 - B** Look up the location code number from the list below and write it in the space provided; and
 - C** Enter in the space provided, the month and day fish was caught
- Note:**
- When a salmon is released unharmed, as in catch-and-release fishing, the angler is not required to make an entry on the permit.
 - Anglers may retain salmon less than 24 inches in length as part of their bag and possession limit but they are not required to record them on their permit.

For example, a salmon equal to or greater than 24 inches in length kept from the South Fork Clearwater River on June 1 would be entered as:

Fish	Bird	Month	Day	Location Code	Month	Day	Location Code	Fish	Bird
1	▶	6	1	07				▶	21
2	▶							▶	22
3	▶							▶	23
4	▶							▶	24
5	▶							▶	25

REMOVE NOTCH COMPLETELY!

RIVER LOCATION CODES

See Seasons section for full description of fishing boundaries. All of a river section may not be open for salmon fishing.

Snake River

Dug Bar boat ramp to Hells Canyon Dam 02

Clearwater River

Clearwater River, below the Orofino Bridge.....03
 Clearwater River, above the Orofino Bridge.....04
 North Fork Clearwater River05
 Middle Fork Clearwater River06
 South Fork Clearwater River07

Lower Salmon River

Rice Creek Bridge to Whitebird Creek 10
 Whitebird Creek to Little Salmon River 11
 Little Salmon River to Vinegar Creek12

Little Salmon River

Little Salmon River20